

Photographs from article "Fossil Myriapod Trails in the Permo-Carboniferous Strata of Northern Nova Scotia, Canada", vol. 22 # 2

R.J. Ryan

Volume 22, Number 3, December 1986

URI: https://id.erudit.org/iderudit/ageo22_3pho01

[See table of contents](#)

Publisher(s)

Atlantic Geoscience Society

ISSN

0843-5561 (print)

1718-7885 (digital)

[Explore this journal](#)

Cite this document

Ryan, R. (1986). Photographs from article "Fossil Myriapod Trails in the Permo-Carboniferous Strata of Northern Nova Scotia, Canada", vol. 22 # 2. *Atlantic Geology*, 22(3), 328–329.

The Editors and Production Manager of MARITIME SEDIMENTS AND ATLANTIC GEOLOGY apologize to R.J. Ryan for the poor reproduction quality of photographs in his paper, "Fossil Myriapod Trails in the Permo-Carboniferous Strata of Northern Nova Scotia, Canada", published in volume 22 number 2. We also apologize to the authors of abstracts from the AGS Colloquium which were inadvertently omitted from the same issue. Those photographs and abstracts are published here.




Fig. 4. *Arthropleura* trails, Cape John, Pictou County, N.S. Scale is 25 cm.




Fig. 8. Trails 13 & 14, Smith Point, Cumberland County, N.S.

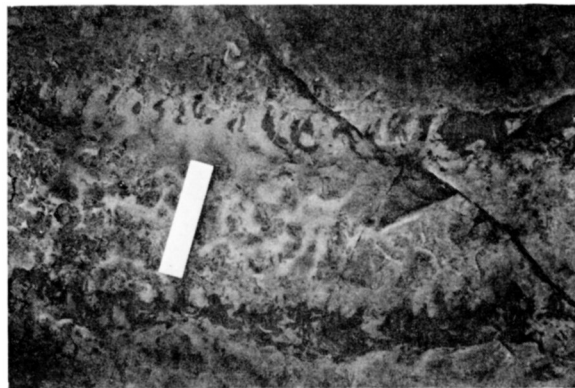


Fig. 9. Detail of footfalls in Trail No. 9, Smith Point, Cumberland County, N.S. Scale is 21 cm.