

Megapezia longipes Willard and Cleaves 1930 from the Pennsylvanian Rhode Island Formation of Massachusetts: ichnotaxonomic status

Patrick R. Getty

Volume 52, 2016

URI: <https://id.erudit.org/iderudit/ageo52art04>

[See table of contents](#)

Publisher(s)

Atlantic Geoscience Society

ISSN

0843-5561 (print)

1718-7885 (digital)

[Explore this journal](#)

Cite this article

Getty, P. R. (2016). *Megapezia longipes* Willard and Cleaves 1930 from the Pennsylvanian Rhode Island Formation of Massachusetts: ichnotaxonomic status. *Atlantic Geology*, 52, 119–124.

Article abstract

The type and only specimen of the ichnospecies *Megapezia longipes*, from the Pennsylvanian Rhode Island Formation of Plainville, Massachusetts, consists of two poorly defined tracks, one made by a manus and the other by a pes, rather than a single pedal imprint. Whereas the type species of *Megapezia*, *Megapezia pineoi*, has tetradactyl pedal imprints, the pes imprint of *Megapezia longipes* is pentadactyl, a feature that precludes assignment to this ichnogenus. Rather, the tracks share two characteristics with the ichnogenus *Matthewichnus*, namely elongate digits II and III on the manus, and a pes imprint oriented anterolaterally to the manus imprint, and are thus tentatively reassigned to that ichnogenus. Cf. *Matthewichnus longipes* is retained as a separate ichnospecies pending the collection of additional material that can be compared with other species within the ichnogenus. With the tentative reassignment of the Plainville tracks to *Matthewichnus*, *Megapezia* becomes monospecific and is no longer recorded in New England. The tracks are the first known occurrence of *Matthewichnus* from this region.

Megapezia longipes Willard and Cleaves 1930 from the Pennsylvanian Rhode Island Formation of Massachusetts: ichnotaxonomic status

PATRICK R. GETTY

Center for Integrative Geosciences, University of Connecticut, 354 Mansfield Road, Storrs Connecticut 06269, USA

Corresponding author <patrick.getty@uconn.edu>

Date received: 05 January 2016 ♀ Date accepted: 23 February 2016

ABSTRACT

The type and only specimen of the ichnospecies *Megapezia longipes*, from the Pennsylvanian Rhode Island Formation of Plainville, Massachusetts, consists of two poorly defined tracks, one made by a manus and the other by a pes, rather than a single pedal imprint. Whereas the type species of *Megapezia*, *Megapezia pineoi*, has tetradactyl pedal imprints, the pes imprint of *Megapezia longipes* is pentadactyl, a feature that precludes assignment to this ichnogenus. Rather, the tracks share two characteristics with the ichnogenus *Matthewichnus*, namely elongate digits II and III on the manus, and a pes imprint oriented anterolaterally to the manus imprint, and are thus tentatively reassigned to that ichnogenus. Cf. *Matthewichnus longipes* is retained as a separate ichnospecies pending the collection of additional material that can be compared with other species within the ichnogenus. With the tentative reassignment of the Plainville tracks to *Matthewichnus*, *Megapezia* becomes monospecific and is no longer recorded in New England. The tracks are the first known occurrence of *Matthewichnus* from this region.

RÉSUMÉ

Ce type et seul spécimen de l'ichnoespèce *Megapezia longipes*, de la formation pennsylvanienne du Rhode Island à Plainville, au Massachusetts, est composé de deux pistes mal définies, l'une provenant d'un membre antérieur et l'autre, d'un membre postérieur, plutôt que d'une empreinte de patte unique. Alors que l'espèce type *Megapezia*, *Megapezia pineoi* a des empreintes de pattes tétradactyles, l'empreinte de membre postérieur de *Megapezia longipes* est pentadactyle, une caractéristique qui exclut l'attribution à cet ichnogenre. Les pistes partagent plutôt deux caractéristiques avec l'ichnogenre *Matthewichnus*, à savoir des doigts II et III allongés au membre antérieur, et une empreinte de membre postérieur orientée de façon antérolatérale par rapport à l'empreinte de membre antérieur, ce qui amène à les réaffecter provisoirement à cet ichnogenre. Cf. *Matthewichnus longipes* demeure une ichnoespèce distincte dans l'attente de la collecte d'éléments supplémentaires, que l'on pourra comparer à d'autres espèces appartenant à cet ichnogenre. Compte tenu de la réaffectation provisoire des pistes de Plainville à *Matthewichnus*, *Megapezia* devient monospécifique et n'est plus recensée en Nouvelle-Angleterre. Les pistes constituent la première occurrence connue de *Matthewichnus* dans cette région.

[Traduit par la rédaction]

INTRODUCTION

Matthew (1903) established the ichnogenus *Megapezia* for tracks from the Mississippian Horton Group of Parrsboro, Nova Scotia, Canada. Later, Willard and Cleaves (1930) erected a new ichnospecies, *Megapezia longipes*, for a vertebrate trace that was found in the Pennsylvanian Rhode Island Formation of Plainville, Massachusetts, USA. These authors described and figured the fossil, which made the name available according to Article 12 of the International Code of Zoological Nomenclature (Ride *et al.* 1999); but the description did not include justification for assigning the fossil to *Megapezia*. Additionally, Willard and Cleaves

(1930) provided a photograph of *Megapezia longipes* but no interpretive drawing, which makes the written description difficult to follow.

No additional specimens have been assigned to *Megapezia longipes* in the nearly 90 years since it was described, and thus the taxon is based entirely on the holotype. Haubold (1970, 1971) questioned the assignment of the species to *Megapezia*. To address Haubold's concern about the ichnogenetic status of *Megapezia longipes*, this paper presents the results of a reexamination of the holotype, including a more detailed description and interpretation, together with new photographs accompanied by interpretive line drawings. The evidence presented indicates that the specimen

does not belong to *Megapezia*, but is better assigned, at least provisionally, to the ichnogenus *Matthewichnus*.

GEOLOGICAL AND PALEONTOLOGICAL CONTEXT

The fossil described by Willard and Cleaves (1930) was collected from rocks of the Rhode Island Formation, which is an approximately 3000 m thick sedimentary unit within the Narragansett Basin (Fig. 1). There are two hypotheses regarding the origin of the basin. Mosher (1983) proposed that it formed during sinistral motion as Laurentia and Avalonia collided, whereas Wintsch and Sutter (1986) argued that the basin formed during late Paleozoic thrust faulting in south-central New England. Most researchers (e.g., Shaler *et al.* 1899; Towe 1959; Quinn and Oliver 1962; Skehan *et al.* 1979; Mosher 1983) consider the basin to be of Pennsylvanian age based on plant fossils, but radiometric dating of rhyolite near the base of the basin fill suggests that extension began in the Devonian (Maria and Hermes 2001; Thompson and Hermes 2003; Fig. 2).

Towe (1959) argued that the sedimentary rocks of the basin were formed in an alluvial fan system with meandering streams, floodplains, and swamps. Fossiliferous rocks near Plainville include fine-grained sandstone, siltstone, shale, and coal, and are considered low-energy interchannel, swamp, and floodplain deposits (Towe, 1959; S. Voigt, personal communication, 2010). The slab on which the tracks were preserved is composed of dark-grey shale and lacks desiccation cracks or any other indicator of subaerial exposure, which suggests that the sediment was deposited in an aquatic environment.

Narragansett Basin rocks were deformed and metamorphosed to differing degrees during the Alleghanian orogeny (Skehan *et al.* 1979; Mosher 1983; Murray *et al.* 2004; Hatcher 2010). The northern part of the basin, where *Megapezia longipes* was collected, experienced low grade, sub-

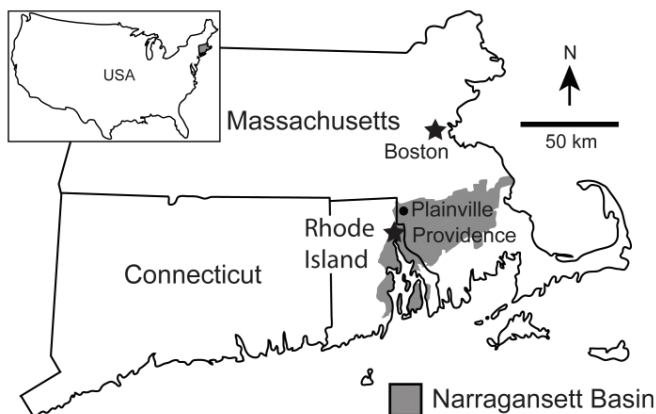


Figure 1. Geographical context of cf. *Matthewichnus longipes* comb. nov., which was found in Plainville, Massachusetts. The shaded region in upper left inset map of the United States is southern New England, which is expanded in the larger map.

greenschist-facies metamorphism, as evidenced by mineral assemblages and coal rank (Skehan *et al.* 1979; Murray *et al.* 2004; Connell 2006; Kirkwood 2006). Trace fossils collected in Plainville are visibly deformed (Willard and Cleaves 1930; Fichman *et al.* 2015).

The flora and fauna in Carboniferous strata around Plainville are quite diverse. Oleksyshyn (1976) reported a Westphalian C flora of 27 species from a quarry near where *Megapezia longipes* was found. Animal fossils from this quarry are restricted to traces. Invertebrate traces include *Cochlichnus anguineus*, *Diplichnites cuithensis*, *Diplichnites gouldi*, *Diplopodichnus biformis*, *Gordia carickensis*, *Helminthoidichites tenuis*, *Lockeia* isp., *Planolites* isp., *Siskemia elegans*, *Stiallia pilosa*, *Stiaria intermedia*, *Tonganoxichnus buildexensis* and *Umfolozia sinuosa* (Getty *et al.* 2013; personal observations). Vertebrates are represented by *Undichna unisulca*, *Undichna* isp., *Batrachichnus plainvillensis*, and *Characichnos tridactylus*, and *Notalacerta missouriensis* (Woodworth 1900; Fichman *et al.* 2015).

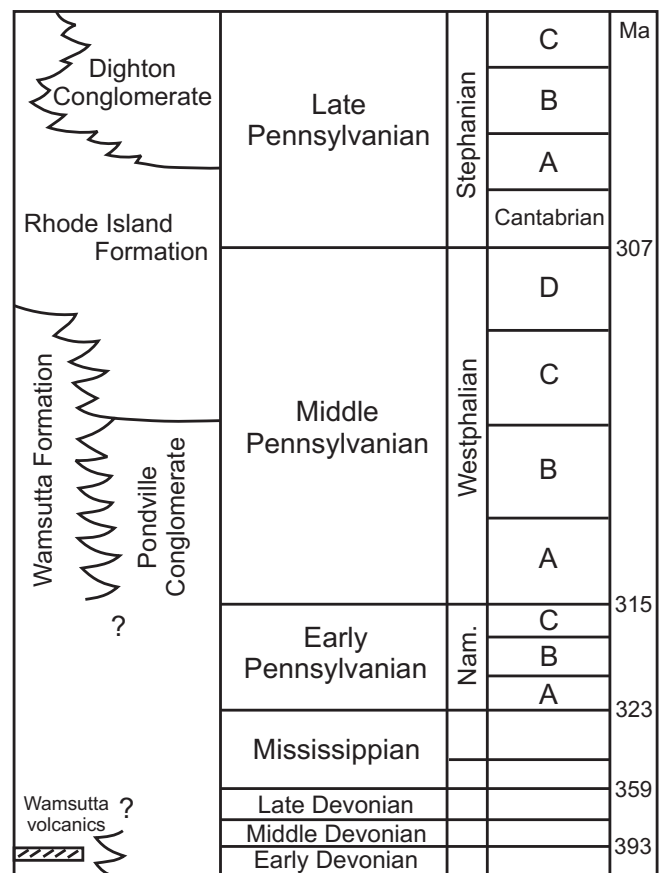


Figure 2. Simplified stratigraphic chart for the Narragansett Basin. The column is modified from Skehan *et al.* (1979), with data from Maria and Hermes (2001) and Thompson and Hermes (2003). Dates are from Walker *et al.* (2012). The exact position from which MCZ 140 was taken is not known, but is likely from the Westphalian C portion of the Middle Pennsylvanian due to its proximity to other localities that have been dated with plant fossils. Abbreviation: Nam. = Namurian.

MATERIALS AND METHODS

The holotype of *Megapezia longipes* was originally housed at Brown University (Willard and Cleaves 1930), but it is now at the Museum of Comparative Zoology at Harvard University, where it bears specimen number MCZ 140. The specimen was examined and photographed for the present study under low-angle light. The photographs were imported into the public-domain image processing and analysis program ImageJ (Rasband 1997–2004) in order to obtain track measurements, including length, width and angle of divarication. Due to deformation, however, the track measurements reported herein are approximations of those of the original track.

SYSTEMATIC ICHNOLOGY

Ichnogenus *Matthewichnus* Haubold 1970

TYPE SPECIES: *Matthewichnus velox* Matthew 1905

DIAGNOSIS: Quadrupedal, plantigrade tetrapod trackway with tetradactyl manus and pentadactyl pes imprints. Manus is approximately as wide as long and is much smaller than pes. Manus digits II and III approximately equal in length and elongate, slightly more than half the length of the entire print. Digits I and IV of manus approximately one third the length of the entire print. Pes digits increase in length from I to IV, with digits III and V being approximately equal in length. (Modified from Haubold *et al.* 2005.).

REMARKS: *Matthewichnus* is similar in gross morphology to the ichnogenera *Batrachichnus* and *Limnopus*. Voigt and Lucas (2015), for example, noted that *Matthewichnus caudifer* is indistinguishable from *Batrachichnus salamandroides* based solely on the morphology of the tracks. Fillmore *et al.* (2012), however, noted that *Matthewichnus* can be differentiated from *Batrachichnus* and *Limnopus* by the much smaller manus track than pes track. Further morphological differences between *Matthewichnus* and *Batrachichnus* include the presence of elongate digits II and III on the manus and a more irregular placement of manus and pes imprints within the trackway (Kohl and Bryan 1994; Haubold *et al.* 2005; Fillmore *et al.* 2012; Voigt and Haubold 2015; Voigt and Lucas 2015).

cf. *Matthewichnus longipes* Willard and Cleaves

1930 comb. nov.

(Figures 3–4)

- 1930 *Megapezia longipes*; Willard and Cleaves, p. 324, pl. 4, fig. 1.
 1970 ? *Megapezia longipes*; Haubold, p. 94.
 1971 ? *Megapezia longipes*; Haubold, p. 14.
 1995 *Megapezia longipes*; Cotton *et al.*, p. 201, fig. 8B, table 1.
 2007 *Megapezia*; Lucas, p. 9.

MATERIAL: Holotype — MCZ 140, housed at the Museum of Comparative Zoology at Harvard University.

OCCURRENCE: Late Carboniferous (Pennsylvanian), Rhode Island Formation.

DESCRIPTION: Two tracks are preserved side by side in concave epirelief on the slab. They are separated by a nearly continuous area of rock at the same elevation as the rest of the slab. The track on the right is smaller, tetradactyl, and slightly longer than wide. It exhibits a long, rectangular imprint proximal to the digit imprints. The track measures 40 mm long (26 mm without the proximal rectangular imprint) by 22 mm wide. The digit imprints, which are counted from right to left, are in general straight, although the third digit exhibits a bend along its length. All have rounded distal terminations. Digits I and IV measure 5 mm long, or about one-fifth the length of the track. Digits II and III 10 mm and 12 mm, or 38–46% the length of the track. The total angle of divarication between the digits is 113°, and the angles of divarication between the successive digits are as follows: I–II = 54°, II–III = 33°, and III–IV = 28°. The track exhibits a pronounced transverse wrinkling that is especially well developed in the region between the digits and the rectangular imprint.

The larger track, on the left, is pentadactyl and is nearly twice the length of the tetradactyl track. It measures 50 mm long by 20 mm wide. A broad, ovate imprint measuring 23 mm long by 18 mm wide is located proximal to the digit imprints, which are less well defined than those in the other track. Digit imprints are counted from right to left. Digits I and V are short, measuring approximately 5 and 4 mm long, respectively. Both appear as small, subtly rounded projections on the sides of the track. Imprints of digits II, III and

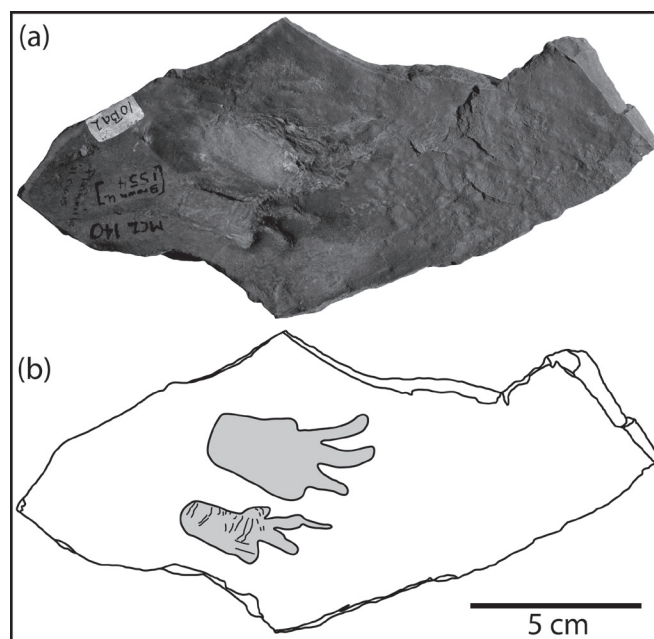


Figure 3. MCZ 140 (a), a slab of grey shale preserving the holotype of cf. *Matthewichnus longipes*, and interpretive drawing (b).




Figure 4. Close-up of the tracks on MCZ 140 (a), and interpretive line drawing (b). Note the presence of two tracks, not one. Abbreviations are as follows: m I–m IV = manual digit imprints I–IV; p I–p V = pedal digit imprints I–V.

IV are relatively long, measuring 11 mm, 15 mm, and 16 mm, respectively. The imprint of digit II is approximately straight, whereas those of digits III and IV curve and are concave to the left. All of the digits are of relatively uniform thickness and have rounded terminations. The total angle of divarication is 60°; the angles of divarication between the successive digits are as follows: I–II = 28°; II–III = 21°; III–IV = 10°; and IV–V = 9°.

REMARKS: The two tracks on MCZ 140 are here interpreted as having been made by a manus and pes. The smaller, tetradactyl track is inferred to be that of the manus, whereas the larger pentadactyl track is that of the pes. The serial increase in length from right to left in the first four digits of the pes track indicates that it was made by a left foot. Considering the close proximity of the tracks, along with their similar orientation, it seems likely that they were made by the same animal as a manus–pes set. If that were true, then the tetradactyl track would be that of the left manus. It is possible, however, that the tracks were made by two different individuals traveling in the same direction. The tracks were probably made in wet mud, as is evidenced by the presence of the rectangular imprint (which was likely made by the antebrachium, or forearm) associated with that of the manus, the deep digit imprints of the manus, and

the poorly defined and strongly curved digits of the pes imprint. Similar tracks from Argentina have also been interpreted as being produced in saturated sediment (Melchor and Sarjeant 2004).

When Willard and Cleaves (1930) described *Megapezia longipes*, they interpreted the fossil to include only a single, pentadactyl imprint that they thought was made by the left hind foot. These authors clearly stated that they thought the manus imprint was lacking. Considering that the ichnogenus *Megapezia* was established for a trackway with tetradactyl pedal imprints (Matthew 1903), Willard and Cleaves' specimen should not have been assigned to *Megapezia*. The reinterpretation of the specimen here as being composed of both manus and pes imprints does nothing to change this assessment since the correctly identified pes is also pentadactyl.

Rather than *Megapezia*, the tracks on MCZ 140 are more similar in morphology to the ichnogenera *Batrachichnus*, *Limnopos*, and *Matthewichnus*, all of which have tetradactyl manus tracks and pentadactyl pes tracks (Marsh 1894; Woodworth 1900; Baird 1952; Haubold 1970; Kohl and Bryan 1994; Tucker and Smith 2004). Various features of the tracks, however, suggest that they are more appropriately assigned to *Matthewichnus*. For example, the manus

track is much smaller than the pes track. Furthermore, digit impressions II and III of the manus are relatively long, although not as long as is often cited for *Matthewichnus*. Finally, as in some specimens of *Matthewichnus* (e.g., Voigt and Lucas 2015, fig. 2B), the pes imprint on MCZ 140 is situated anterolaterally to that of the manus. The poor definition of the tracks and the lack of a complete trackway, however, argue against a definitive ichnogenetic reassignment (Bertling *et al.* 2006). Consequently, the tracks on MCZ 140 are provisionally reassigned to *Matthewichnus*. The ichnospecies cf. *Matthewichnus longipes* is, however, not synonymized with any other ichnospecies within *Matthewichnus* pending the collection of additional material that can be compared with other species within the ichnogenus.

DISCUSSION

Considering that MCZ 140 was until now the only specimen assigned to *Megapezia* from New England, the reassignment of the tracks to *Matthewichnus*, albeit tentatively, means that *Megapezia* is no longer recognized in this region (cf. Cotton *et al.* 1995; Lucas 2007). Furthermore, since *Megapezia longipes* was the only valid ichnospecies of *Megapezia* other than the type, the ichnogenus is now restricted to the type species, *Megapezia pineoi*, from the Mississippian of Nova Scotia.

Haubold (1970) reassigned Lull's (1920) species *Dromopus? woodworthi*, also from the Narragansett Basin, to *Matthewichnus*. This reassignment would make MCZ 140 the second occurrence of *Matthewichnus* within the Narragansett Basin. Fillmore *et al.* (2012), however, were skeptical of including *Dromopus? woodworthi* in *Matthewichnus*. Unlike typical *Matthewichnus* tracks, which have rounded tips to the digit imprints (Voigt and Lucas 2015), *Dromopus? woodworthi* has distinctive toe-pad and claw imprints. Thus the inclusion of *Dromopus? woodworthi* in *Matthewichnus* is not accepted herein and MCZ 140 is considered the first tentative occurrence of *Matthewichnus* within the Narragansett Basin.

ACKNOWLEDGMENTS

I thank Jessica Cundiff, Acting Collection Manager at the Museum of Comparative Zoology, for granting me permission to study MCZ 140 and other specimens in her care. I also thank Meredith Fichman, Richard Knecht, and Robert Sproule for assistance at the museum. Thanks are due to Andrew Bush for lending his camera for photography. Robert Sproule is also acknowledged for providing comments on early drafts of the manuscript. Reviews by Matt Stimson and Spencer Lucas, along with editorial comments by Rob Fensome, greatly improved the final draft.

REFERENCES

- Baird, D. 1952. Revision of the Pennsylvanian and Permian footprints *Limnopus*, *Allopus*, and *Baropus*. *Journal of Paleontology*, 26, pp. 832–840.
- Bertling, M., Braddy, S.J., Bromley, R.G., Demathieu, G.R., Genise, J., Mikuláš, R., Nielsen, J.K., Nielsen, S.S., Rindsberg, A.K., Schlirf, M., and Uchman, A. 2006. Names for trace fossils: a uniform approach. *Lethaia*, 39, pp. 265–286. <http://dx.doi.org/10.1080/00241160600787890>
- Connell, E. 2006. Microstructural analysis of the Rhode Island Formation, Narragansett Basin, MA. Undergraduate Review (Bridgewater State University), 2, pp. 224–230.
- Cotton, W.D. Hunt, A.P., and Cotton, J.E. 1995. Paleozoic vertebrate tracksites in eastern North America. In *Early Permian footprints and facies. Edited by S.G. Lucas and A.B. Heckert*. New Mexico Museum of Natural History and Science Bulletin 6, pp. 189–211.
- Fichman, J.H., Crespi, J., Getty, P.R., and Bush, A.M. 2015. Retrodeformation of Carboniferous trace fossils from the Narragansett Basin, U.S.A., using raindrop imprints and bedding-cleavage intersection lineation as strain markers. *Palaaios*, 30, pp. 574–588. <http://dx.doi.org/10.2110/palo.2014.092>
- Fillmore, D.L., Lucas, S.G., and Simpson, E.L. 2012. Ichnology of the Mississippian Mauch Chunk Formation, eastern Pennsylvania. *New Mexico Museum of Natural History and Science Bulletin*, 54, pp. 1–136.
- Getty, P.R., Sproule, R., Wagner, D., and Bush, A.M. 2013. Variation in wingless insect trace fossils: insights from neoichnology and the Pennsylvanian of Massachusetts. *Palaaios*, 28, pp. 243–258. <http://dx.doi.org/10.2110/palo.2012.p12-108r>
- Hatcher, R.D. 2010. The Appalachian orogen: a brief summary. In *From Rodinia to Pangea: the lithotectonic record of the Appalachian region*. Geological Society of America, Memoir 206, pp. 1–19. [http://dx.doi.org/10.1130/2010.1206\(01\)](http://dx.doi.org/10.1130/2010.1206(01))
- Haubold, H. 1970. Versuch einer Revision der Amphibien-Fährten des Karbon und Perm. *Freiberger Forschungshafte*, 260, pp. 83–117.
- Haubold, H. 1971. Ichnia amphibiorum et reptiliorum fossilium. In *Encyclopedia of Paleoherpetology*, Gustav Fischer Verlag, Portland, USA, pp. 1–124.
- Haubold, H., Allen, A., Atkinson, T.P., Buta, R.J., Lacefield, J.A., Minkin, S.C., and Relihan, B.A. 2005. Interpretation of the tetrapod footprints from the Early Pennsylvanian of Alabama. In *Pennsylvanian footprints in the Black Warrior Basin of Alabama. Edited by R.J. Buta, A.K. Rindsberg, and D.C. Kopaska-Merkel*. Alabama Paleontological Society Monograph 1, pp. 75–111.

- Kirkwood, A. 2006. Microstructural analysis of a drill core from the Rhode Island Formation: upper 750 feet. Undergraduate Review (Bridgewater State University), 2, pp. 159–164.
- Kohl, M.S. and Bryan, J.R. 1994. A new Middle Pennsylvanian (Westphalian) amphibian trackway from the Cross Mountain Formation, east Tennessee Cumberlands. *Journal of Paleontology*, 68, pp. 655–663.
- Lucas, S.G. 2007. Tetrapod footprint biostratigraphy and biochronology. *Ichnos*, 14, pp. 5–38. <http://dx.doi.org/10.1080/10420940601006792>
- Lull, R.S. 1920. An Upper Carboniferous footprint from Attleboro, Massachusetts. *American Journal of Science*, 50, pp. 234–236. <http://dx.doi.org/10.2475/ajs.s4-50.297.234>
- Maria, A. and Hermes, O.D. 2001. Volcanic rocks in the Narragansett Basin, southeastern New England: petrology and significance to early basin formation. *American Journal of Science*, 301, pp. 286–312. <http://dx.doi.org/10.2475/ajs.301.3.286>
- Marsh, O.C. 1894. Footprints of vertebrates in the Coal-measures of Kansas. *Geological Magazine*, 8, pp. 337–339. <http://dx.doi.org/10.1017/S0016756800184262>
- Matthew, G.F. 1903. New genera of batrachian footprints of the Carboniferous system in eastern Canada. *Canadian Record of Science*, 9, pp. 99–111.
- Matthew, G.F. 1905. New species and a new genus of batrachian footprints of the Carboniferous system in eastern Canada. *Transactions of the Royal Society of Canada*, 10, pp. 77–122.
- Melchor, R.N. and Sarjeant, W.A.S. 2004. Small amphibian and reptile footprints from the Permian Carapacha Basin, Argentina. *Ichnos*, 11, pp. 57–78. <http://dx.doi.org/10.1080/10420940490428814>
- Mosher, S. 1983. Kinematic history of the Narragansett Basin, Massachusetts and Rhode Island: constraints on late Paleozoic plate reconstructions. *Tectonics*, 2, pp. 327–344. <http://dx.doi.org/10.1029/TC002i004p00327>
- Murray, D.P., Skehan, J.W., and Raben, J. 2004. Tectonostratigraphic relationships and coalification trends in the Narragansett and Norfolk basins, New England. *Journal of Geodynamics*, 37, pp. 583–611. <http://dx.doi.org/10.1016/j.jog.2004.02.006>
- Oleksyshyn, J. 1976. Fossil plants of Pennsylvanian age from northwestern Narragansett Basin. *In* *Studies in New England Geology*. Geological Society of America Memoir 146, pp. 143–179.
- Quinn, A.W. and Oliver, W.A. Jr. 1962. Pennsylvanian rocks in New England. *In* *Pennsylvanian System in the United States, a symposium*. American Association of Petroleum Geologists, Tulsa, Oklahoma, pp. 60–73.
- Rasband, W.S. 1997–2014. ImageJ: U.S. National Institutes of Health, Bethesda, Maryland, USA. URL <http://imagej.nih.gov/ij/> March 2015.
- Ride WDL, Cogger, HG, Dupuis C, Kraus, O, Minelli A, Thompson FC, Tubbs PK. 1999. International Code of Zoological Nomenclature Fourth Edition. The International Trust for Zoological Nomenclature: online <http://iczn.org/iczn/index.jsp>. (incorporating 2012 amendments).
- Shaler, N.S., Woodworth, J.B., and Foerste, A.F. 1899. *Geology of the Narragansett Basin*. Government Printing Office, Washington, D.C., 402 p. <http://dx.doi.org/10.5962/bhl.title.66965>
- Skehan, J.W., Murray, D.P., Hepburn, J.C., Billings, M.P., Lyons, P.C., and Doyle, R.G. 1979. The Mississippian and Pennsylvanian (Carboniferous) systems in the United States-Massachusetts, Rhode Island, and Maine. U.S. Geological Survey Professional Paper, 1110, pp. A1–A30.
- Thompson, M.D. and Hermes, O.D. 2003. Early rifting in the Narragansett Basin, Massachusetts–Rhode Island: evidence from Late Devonian bimodal volcanic rocks. *The Journal of Geology*, 111, pp. 597–604. <http://dx.doi.org/10.1086/376768>
- Towe, K.M. 1959. Petrology and source of sediments in the Narragansett Basin of Rhode Island and Massachusetts. *Journal of Sedimentary Petrology*, 29, pp. 503–512.
- Tucker, L. and Smith, M.P. 2004. A multivariate taxonomic analysis of the Late Carboniferous vertebrate ichnofauna of Alveley, southern Shropshire, England. *Palaeontology*, 47, pp. 679–710. <http://dx.doi.org/10.1111/j.0031-0239.2004.00377.x>
- Voigt, S. and Haubold, H. 2015. Permian tetrapod footprints from the Spanish Pyrenees. *Palaeogeography, Palaeoclimatology, Palaeoecology*, 417, pp. 112–120. <http://dx.doi.org/10.1016/j.palaeo.2014.10.038>
- Voigt, S. and Lucas, S.G. 2015. Permian tetrapod ichnodiversity of the Prehistoric Trackways National Monument (south-central New Mexico, U.S.A.). *In* *Carboniferous-Permian transition in the Robledo Mountains, southern New Mexico*. Edited by S.G. Lucas and W.A. DiMichele. New Mexico Museum of Natural History and Science Bulletin 65, pp. 153–167.
- Walker, J.D. Geissman, J.W., Bowring, S.A., and Babcock, L.E. 2012, compilers, GSA Geologic Time Scale, v. 4.0: The Geological Society of America. <http://www.geosociety.org/science/timescale/timescl.pdf>.
- Willard, B. and Cleaves, A.B. 1930. Amphibian footprints from the Pennsylvanian of the Narragansett Basin. *Bulletin of the Geological Society of America*, 41, pp. 321–327. <http://dx.doi.org/10.1130/GSAB-41-321>
- Wintsch, R.P. and Sutter, J.F. 1986. A tectonic model for the late Paleozoic of southeastern New England. *The Journal of Geology*, 94, pp. 459–472. <http://dx.doi.org/10.1086/629051>
- Woodworth, J.B. 1900. Vertebrate footprints on Carboniferous shales of Plainville, Massachusetts. *Bulletin of the Geological Society of America*, 11, pp. 449–454. <http://dx.doi.org/10.1130/GSAB-11-449>

Editorial responsibility: Robert A. Fensome